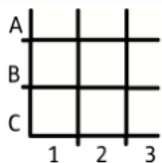


What will I learn?

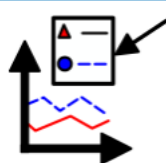
- What a region is and the name of our region
- What a key is on a map and how to use it
- What the scale on a map is
- What a grid reference is and how to use them on maps
- How the land is used in our local area
- To create a map of our local area after field work



region



grid reference



key



scale



symbol


SE
South-East


land use



map

HOW TO DO 4 FIGURE GRID REFERENCE

STEP 1

ALONG THE CORRIDOR

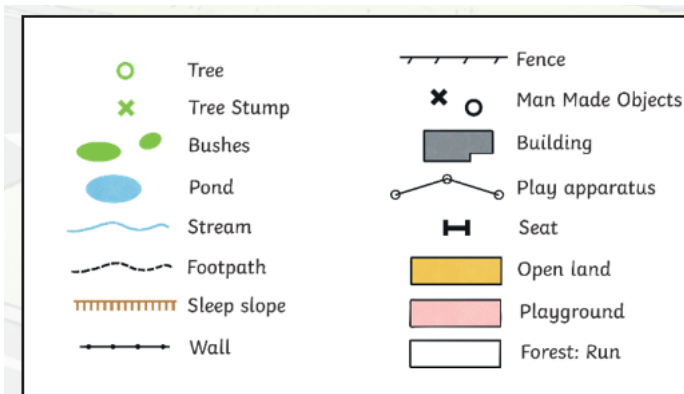
STEP 2

UP THE STAIRS

GRID REFERENCE

27 94

Map Keys: The key on a map has symbols that represent features on the map. The symbols usually look like the feature.



What will link with learning in other topics and year groups?

- Year 1— what a map is and its purpose, a compass shows direction, the 4 compass directions, an ocean is a large body of water, an atlas is a book of maps, that UK is split into 4 countries with England being the largest
- Year 2—how people change places over time, that maps have keys and symbols to show geographical features